



NUTAN MAHAVIDYALAYA, SELU -431503
DIST. PARBHANI

Affiliated to Swami Ramanand Teerth Marathwada University, Nanded.
NAAC Re-accredited B+ Grade

Dr. Uttam Rathod

Principal

Mobile No. 9421383319

Email - principalnutan@nutanmahavidyalaya.com



“Policy on Physical Facilities in the College”

Introduction: The College is continuously providing an enriching educational environment supported by top-notch physical facilities. Spanning across 29 acres of land, with a mix of owned and leased properties, the college boasts a wealth of amenities designed to cater to the diverse needs of our students and staff. From state-of-the-art academic facilities to extensive recreational areas, the campus is meticulously crafted to foster holistic development and create a conducive atmosphere for learning, growth, and exploration. With a focus on quality and inclusivity, the college strives to offer a comprehensive range of services that enhance the overall college experience, setting the stage for success both inside and outside the classroom. Discover the myriad of offerings available within the campus, each meticulously designed to support and enrich the educational journey of the college community.


Aims and Objectives: The primary aim of establishing and maintaining the comprehensive array of physical facilities outlined above is to ensure the provision of high-quality amenities that enrich every aspect of the college experience. The objectives are multifaceted and include:

To Enhance Academic Excellence: By providing well-equipped classrooms, laboratories, and auditoriums, our aim is to create an optimal learning environment that fosters academic excellence. Through the integration of modern technologies and resources, the colleges aim to facilitate innovative teaching methods and foster intellectual growth among our students.

To Promote Holistic Development: The commitment extends beyond academics to encompass the holistic development of our students. Facilities such as recreational areas, cultural spaces, and sports grounds are designed to nurture talents, promote creativity, and instil a sense of well-being among our college community.

To Ensure Inclusivity and Accessibility: The college dedicated to creating an inclusive campus environment that caters to the diverse needs of all individuals. With facilities such as ramps, washrooms for the physically disabled, and gender-specific accommodations, we strive to ensure that every member of our community feels welcomed and supported.

To Foster Research and Innovation: Through specialized facilities such as research centres, business incubation cells, and skill development labs, the college aims to foster a culture of research.


PRINCIPAL
Nutan Mahavidyalaya
SELU, Dist. Parbhani





NUTAN MAHAVIDYALAYA, SELU -431503
DIST. PARBHANI

Affiliated to Swami Ramanand Teerth Marathwada University, Nanded.
NAAC Re-accredited B+ Grade

Dr. Uttam Rathod

Principal

Mobile No. 9421383319

Email - principalnutan@rediffmail.com



innovation, and entrepreneurship. These resources provide students and staff with opportunities to engage in cutting-edge research, develop practical skills, and contribute meaningfully to societal advancement.

To Promote Health and Well-being: Facilities such as yoga and health centres, as well as recreational spaces, are established to promote the physical and mental well-being of the college community. By offering access to fitness amenities and wellness programs, the aims to encourage a healthy and balanced lifestyle among students and staff.

To Ensure Operational Efficiency: The goal is to ensure the smooth functioning of all facilities and services through efficient management and maintenance practices. By implementing sustainable solutions, including water recycling plants and solar energy initiatives, the college aims to minimize environmental impact while optimizing resource utilization.

1. Land and Build-up Area:

Land Area

- The college has a total of 29 acres of land.
- This land is divided into two categories:
 - **Owned land:** The College owns 13 acres of the land outright. This means they have complete control and ownership of this portion.
 - **Leased land:** The College leases the remaining 16 acres of land from another party for a period of 150 years. A lease is a legal agreement where the college pays rent in exchange for the right to use the land. The 150-year lease duration provides a long-term, stable land use for the college.

Built-up Area

- The total built-up area of the college is approximately 5042.89 square meters. This is the total floor area of all the buildings on the college campus. It likely refers to the gross area, which includes the carpet area (usable space excluding walls), walls, hallways, stairwells, and other non-usable spaces.
- Another way to measure built-up area is in square feet. In this case, the total built-up area is approximately 54,261.5 square feet.


PRINCIPAL
Nutan Mahavidyalaya
SELU, Dist. Parbhani





**NUTAN MAHAVIDYALAYA, SELU -431503
DIST. PARBHANI**

Affiliated to Swami Ramanand Teerth Marathwada University, Nanded.
NAAC Re-accredited B+ Grade

Dr. Uttam Rathod

Principal

Mobile No. 9421383319

Email - principalnutan@rediffmail.com




2. Rooms and Washrooms: There are a total of 118 rooms within the college premises including Principal Cabin, Administrative office, IQAC, classrooms, laboratories, library, well equipped reading room, seminar hall, auditorium hall, indoor sport, ICT based classrooms, etc. along with 16 washrooms distributed throughout the facilities as:

- Principal's Cabin
- Administrative Office
- IQAC Cell (Likely refers to a department focused on internal quality improvement)
- Classrooms
- Laboratories (for various scientific or practical subjects)
- Library
- Reading Room
- Seminar Hall
- Auditorium Hall
- Indoor Sports Facility
- ICT Based Classrooms (likely classrooms equipped with Information and Communication Technology tools)

The college offers a diverse range of rooms to cater to different academic and extracurricular needs. The presence of a dedicated reading room, seminar hall, auditorium, and indoor sports facility suggests the college prioritizes various learning and activity areas beyond just classrooms and labs. The number of washrooms (16) seems reasonable for the provided number of rooms (118) assuming they are distributed strategically across the campus.

3. Staff Facilities: The College provides dedicated spaces for staff to relax, meet, and utilize restrooms. Here's a breakdown of what's mentioned:

- **Common Staff Room:** This room is likely a shared space for all staff members, regardless of gender. It might be used for:
 - General meetings and announcements.
 - Informal gatherings and socializing.
 - Breaks and relaxation during the workday.
- **Separate Staff Rooms with Attached Washrooms:** This caters to the privacy needs of male and female staff members. These rooms likely offer:


PRINCIPAL
Nutan Mahavidyalaya
Selu, Dist. Parbhani





- A space for relaxation and breaks during the workday.
- Storage for personal belongings.
- A convenient attached washroom for each staffroom.

4. Cultural Facilities: "Two cultural portfolios are available for cultural activities, including a cultural room in the boys' Non-Residential Centre and a theatre" suggests that the college provides dedicated spaces for students to engage in cultural activities. Here's a breakdown of what we can understand:

Cultural Portfolios: The term "cultural portfolios" is a bit ambiguous. It could refer to:

- **Dedicated Spaces:** It's more likely that "cultural portfolios" refers to the two physical spaces mentioned - the cultural room and the theatre. These spaces are specifically designed and equipped to support cultural activities.
- **Programs and Activities:** In some cases, "cultural portfolio" might refer to the range of cultural programs and activities offered by the college. However, given the context of mentioning specific spaces, the first interpretation seems more relevant here.

Cultural Room:

- **Location:** This room is located within the boys' Non-Residential Centre (NRC). This suggests it's primarily for male students who reside in the NRC.
- **Possible Uses:** The cultural room could be used for various activities such as:
 - Music practice (individual or group)
 - Dance rehearsals
 - Drama workshops
 - Arts and crafts projects related to cultural themes
 - Meetings of cultural clubs or societies

Theatre:

- **Function:** A theatre provides a dedicated performance space with features like a stage, lighting, sound system, and seating.
- **Activities:** The theatre could be used for a wider range of cultural activities compared to the cultural room, including:
 - Plays



- Musical performances
- Dance recitals
- Debates and poetry slams
- Film screenings
- Guest lectures or workshops related to performing arts

Benefits of these Cultural Facilities:

- **Support for Student Talent:** These spaces provide opportunities for students to explore and develop their talents in various cultural areas.
- **Enriching College Life:** Engaging in cultural activities can enhance students' overall college experience by fostering creativity, teamwork, and self-expression.
- **Sense of Community:** The cultural room and theatre can serve as hubs for students with shared interests, fostering a sense of community and belonging.

Additional Points to Consider:

- **Availability for Girls:** The description only mentions the cultural room in the boys' NRC. It would be good to know if there's a similar space available for female students or if they can access the NRC cultural room.
- **Equipment and Resources:** Are there any musical instruments, costumes, props, or other resources available in these spaces to support student activities?

Overall, the presence of a cultural room and theatre indicates the college's commitment to providing a well-rounded educational experience that goes beyond academics and fosters student development in the cultural domain.

5. Recreational Areas:

- **Botanical Garden:** This provides students with a space to learn about various plant species and ecosystems. It could be used for:
 - Educational purposes – studying plant life cycles, adaptations, and classifications
 - Research projects on plant biology or conservation
 - Relaxation and appreciation of nature
- **Medicinal Plant Garden:** This specialized garden showcases plants with medicinal properties. It might be used for:



PRINCIPAL
Nutan Mahavidyalaya
SELU, Dist. Parbhani



- Learning about traditional and modern medicinal uses of plants
- Research on the therapeutic potential of specific plants (if applicable)
- Raising awareness about the importance of medicinal plants
- **Water Pond:** This feature could add aesthetic value to the campus and potentially serve as a habitat for local wildlife. It might also be used for:
 - Studying aquatic ecosystems (if the pond supports such life)
 - Leisure activities (depending on the size and design of the pond)
- **Organic Farming Facilities:** This allows students to learn about sustainable agricultural practices and the benefits of organic farming. It could be used for:
 - Hands-on learning experiences in planting, cultivating, and harvesting crops
 - Research on organic farming methods and their impact on crop yield and quality
 - Promoting environmental awareness and sustainable food production
- **Playground:** The 16-acre leased land provides ample space for various outdoor sports activities. This caters to the physical well-being of students and encourages them to participate in team sports and physical activity. Some possible sports mentioned include:
 - Kho-Kho (an Indian tag game)
 - Kabaddi (an Indian contact sport)
 - Cricket (a bat-and-ball game)
 - Volleyball (a net game)

Overall Benefits: These outdoor spaces offer students a multitude of benefits:

- **Enhanced Learning:** The gardens and organic farming facilities provide opportunities for experiential learning beyond textbooks.
- **Environmental Awareness:** These spaces can promote appreciation for nature, biodiversity, and sustainable practices.
- **Physical and Mental Wellbeing:** The playground encourages physical activity, while the gardens offer spaces for relaxation and stress reduction.
- **Holistic Development:** These facilities contribute to a well-rounded college experience that caters to intellectual, physical, and emotional well-being.


PRINCIPAL
Nutan Mahavidyalaya
Dist. Parbhani



6. Parking Facilities: Separate parking areas are designated for girls, boys, male staff, and female staff. Separate cycle stand is also available for the students and staff both. The college allocates parking spaces:

- **Designated Areas:** Separate parking areas are provided for:
 - Girls
 - Boys
 - Male Staff
 - Female Staff
- **Cycle Stands:** Shared cycle stands are available for both students and staff.


Observations on Parking:

- **Gender Segregation:** The decision to have separate parking areas for girls and boys reinforces gender stereotypes. It's not clear if this segregation is based on safety concerns or another reason.
- **Staff Segregation:** Similarly, separate parking for male and female staff might not be necessary. A single staff parking area could be more efficient.
- **Alternatives:** The College could consider alternative approaches to parking allocation, such as:
 - Permit system based on carpool participation, fuel efficiency, or seniority.
 - Designated parking for vehicles with accessibility features.

Benefits of Shared Cycle Stands:

- **Encourages Cycling:** Providing shared cycle stands promotes a sustainable and healthy mode of transportation for students and staff.
- **Efficient Use of Space:** Having one set of stands avoids duplicating infrastructure and maximizes space utilization.

7. Hostel Accommodation: Girls' Hostel is available with a demand ratio of 1:3, while Boys' Hostel is temporarily rented out to the Police Station of Selu under construction of the local police facility.


PRINCIPAL
Nutan Mahavidyalaya
SELU Dist Parbhani



- **Girls' Hostel:** A girls' hostel is available for female students to reside on campus. However, the description mentions a "demand ratio of 1:3." This is likely referring to the ratio of available beds in the hostel compared to the demand from female students.
- **Boys' Hostel:** The description states that the boys' hostel is currently unavailable as it's rented out to the Selu Police Station due to their own facility being under construction.

8. Academic and Study Facilities:

Dedicated Study Spaces:

- **Reading Room:** A dedicated space for quiet study with the following features:
 - Accessible for 12 hours a day – caters to students with different schedules.
 - Attached washroom – provides convenience for students using the space.
 - Newspapers – offers access to current events and information.
 - Well-furnished amenities – likely includes comfortable chairs, tables, and proper lighting for studying.

Technology-Enhanced Learning:

- **Auditorium Halls with ICT Facilities:** Three auditorium halls are equipped with Information and Communication Technology (ICT) tools. This allows for:
 - Engaging presentations and lectures with multimedia elements.
 - Hosting events like conferences, workshops, or guest lectures that utilize technology.
- **Laboratories with LCD Projectors:** Nine laboratories are equipped with LCD projectors. This facilitates:
 - ICT-based teaching methods that can enhance learning and understanding.
 - Displaying visual aids, experiments, and other resources during laboratory sessions.
- **Common ICT Hall for Staff:** A dedicated computer lab for faculty members allows them to:
 - Prepare technology-integrated lessons and presentations.
 - Access resources and tools for teaching purposes.

Additional Support Services:

- **Yoga and Health Centre:** Promotes physical and mental well-being through yoga practices and potentially other health resources.


PRINCIPAL
Nutan Mahavidyalaya





NUTAN MAHAVIDYALAYA, SELU -431503
DIST. PARBHANI

Affiliated to Swami Ramanand Teerth Marathwada University, Nanded.
NAAC Re-accredited B+ Grade

Dr. Uttam Rathod

Principal

Mobile No. 9421383319

Email - principalnutan@rediffmail.com



- **Distance Education and Open University Centre:** Provides access to educational opportunities through distance learning programs or resources from open universities.
- **Gym:** Offers facilities for students to engage in physical fitness activities and maintain their health.

Overall Benefits: These facilities contribute to a well-rounded learning environment that goes beyond traditional classroom instruction. They provide students with:

- **Dedicated study spaces** to focus and excel academically.
- **Access to technology** to enhance their learning experience.
- **Opportunities for physical and mental well-being.**

The college's investment in these academic and study facilities demonstrates its commitment to providing students with the resources they need to succeed.

9. Dining Facilities:

- **Girls' Hostel Canteen:** This canteen is located within the girls' hostel and caters specifically to the female students residing there. It provides them with convenient access to meals and snacks without having to venture outside the hostel.
- **Common Canteen:** This canteen serves as a shared facility for both staff and students. It likely offers a wider variety of food options compared to the hostel canteen, catering to diverse preferences and dietary needs.

Benefits of Two Canteens:

- **Convenience for Girls:** The hostel canteen provides a safe and convenient option for female students, especially those with restricted mobility or late-night study schedules.
- **Variety and Choice:** The common canteen caters to a larger population and likely offers a broader selection of food items, allowing students and staff to choose based on their preferences.
- **Social Interaction:** The common canteen can serve as a social hub where students and staff can interact outside of academic settings.

10. Specialized Facilities: This section highlights a variety of resources available at the college, catering to diverse student needs and interests. Let's explore each point in detail:


PRINCIPAL
Nutan Mahavidyalaya
Parbhani





Recording Room:

- A dedicated space equipped with:
 - **Maximum Focus Lights:** Likely bright and adjustable lighting to ensure clear visuals during recordings.
 - **Necessary Equipment:** This could include microphones, cameras, soundproofing materials, and recording devices depending on the intended use (lectures, presentations, podcasts, etc.)

Research and Incubation Centres:


- **Multiple centres are available, each focusing on a specific area:**
 - **History Research Centre:** Supports research in history and provides resources for students and faculty.
 - **IPR Cell:** Focuses on Intellectual Property Rights (IPR), potentially offering guidance on patents, copyrights, and trademarks.
 - **Business Incubation Cell & Science Incubation Cell:** These might provide support and resources for student entrepreneurs venturing into business or science-based ventures.
 - **ELC Cell & NEP Cell:** The functions of these cells are less clear. ELC could stand for English Language Centre, while NEP might refer to the National Education Policy.

Indoor Games Facilities:

- The college offers a variety of indoor games for students to enjoy during leisure time, including:
 - **Chess & Carom** – Strategy and concentration games.
 - **Badminton & Table Tennis** – Provide exercise and physical activity.
 - **Taekwondo** – A martial art promoting self-defence and discipline. (Note: Double-check the spelling in the college brochure)
 - **Baseball** – Uncommon in India, so its availability needs verification.

Accessibility Features:

- The college caters to students with physical disabilities by providing:
 - **Ramps:** Ensure easy access to different areas of the college.
 - **Washroom Facilities for Physically Disabled Persons:** Offer accessible and inclusive restrooms.
 - **Wheel Chairs:** Two Wheel Chairs are available for Physically Disabilities persons.


PRINCIPAL
Nutan Mahavidyalaya
SELU Dist. Parbhani



Sustainability Initiatives:

- **Solar Gas Plant for Bio-Diesel Management in Girls' Hostel:** This eco-friendly initiative utilizes solar power to potentially generate bio-diesel fuel, promoting renewable energy and potentially reducing reliance on fossil fuels (confirmation needed).

Examination Support:

- **Separate Examination Cell:** A dedicated department likely handles all aspects of examinations, including:
 - Scheduling
 - Conducting exams
 - Addressing student grievances related to exams

Skill Development:

- **Professional Skill Development Lab with Hi-Tech Facilities:** This lab equips students with practical skills needed in the job market. The "hi-tech facilities" could include:
 - Software programs relevant to different fields.
 - Specialized equipment for specific skill development (e.g., design software, robotics kits, etc.)

Water Conservation:

- **Water Recycling Plants:** These plants help conserve water by treating wastewater and making it usable for purposes like irrigation or cleaning.

Entrepreneurship and Presentations:

- **Commerce Lab:** Dedicated space likely used for:
 - Simulating business environments for students to develop entrepreneurial skills.
 - Providing facilities for students to practice presentations and public speaking.

11. Power Backup: The description details the college's strategy to maintain a consistent power supply: a combination of generator, inverter, and solar facilities. Let's break down each element and how they work together:


PRINCIPAL
Nutan Mahavidyalaya
SELU Dist. Parbhani



1. Generator:

- A generator is a machine that converts mechanical energy, typically from burning fuel like diesel, into electrical energy.
- It acts as the backup plan during power outages from the main electricity grid. When the grid fails, the generator automatically starts supplying electricity to the college.

2. Inverter:

- An inverter converts direct current (DC) electricity, like that from batteries, into usable alternating current (AC) electricity.
- Its role in this system depends on the specific setup:
 - Scenario 1: Direct Generator Power: The inverter might not be involved if the generator can directly supply AC electricity to the college.
 - Scenario 2: Inverter with Battery Backup: The inverter might be connected to a battery bank. The generator charges the batteries, and during a power outage, the inverter converts the stored battery power (DC) into AC electricity to power essential equipment.

3. Solar Power:

- The College has solar panels with a capacity of 30 kW for the main college building and Water Solar for the girls' hostel.
- Solar panels convert sunlight into DC electricity. This DC power can be:
 - Directly used to meet some of the college's electricity needs during daylight hours.
 - Used to charge batteries for backup power during outages or evenings.

Benefits of the Combined System:

- **Reliable Backup Power:** The generator ensures electricity even during extended blackouts.
- **Reduced Reliance on Grid:** Solar power helps reduce dependence on the main grid, potentially lowering electricity bills and promoting sustainability.
- **Protection for Equipment:** Generators can provide immediate power to critical equipment during outages, preventing disruptions to academic activities or research.

Understanding the Setup:

- **Solar Power Usage:** It's not entirely clear from the description how the solar power is integrated into the overall system. Does it directly offset some electricity needs.


PRINCIPAL
Nutan Mahavidyalaya
SELU II, Dist. Parbhani



- **Generator Capacity:** Is the generator powerful enough to supply electricity to the entire college, including the girls' hostel, during a prolonged outage?

Overall, the college's multi-faceted approach with a generator, inverter, and solar facilities demonstrates a commitment to maintaining a reliable power supply. This not only benefits students and staff but also promotes environmental responsibility through solar energy use.

12. Tiffin Corners:

The description mentions "Tiffin corners are designated for both girls and boys, located in their respective areas for convenience." Here's a breakdown of what this likely means:

Tiffin Corners:

- "Tiffin" is a common term in India used for a light meal or snack, often packed from home in a container.
- Therefore, "Tiffin corners" likely refer to designated areas within the college specifically for students to eat their packed snacks.


Separate Areas for Girls and Boys:

- The description states that these Tiffin corners are separate for girls and boys, and located in their respective areas. This suggests:
 - There might be separate sections or courtyards for girls and boys within the college.
 - Each section has its own designated Tiffin corner for students to enjoy their snacks comfortably.

Benefits of Designated Tiffin Corners:

- **Convenience:** Having dedicated Tiffin corners provides students with a clean and organized space to eat their snacks.
- **Social Interaction:** These areas can become informal gathering spots for students to socialize with friends during breaks.
- **Hygiene:** Designated Tiffin corners help maintain cleanliness on campus by providing a place for students to dispose of waste properly.

PRINCIPAL
Nutan Mahavidyalaya
SELU, Dist. Parbhani



NUTAN MAHAVIDYALAYA, SELU -431503
DIST. PARBHANI

Affiliated to Swami Ramanand Teerth Marathwada University, Nanded.
NAAC Re-accredited B+ Grade

Dr. Uttam Rathod

Principal


Mobile No. 9421383319
Email - principalnutan@rediffmail.com



13. Security with CCTV Camera:

- **CCTV Cameras (75 units):**
 - These cameras are likely installed throughout the college campus in strategic locations to monitor activity and deter crime.
 - **Benefits:**
 - Increased security for students and staff.
 - Potential to deter criminal activity.
 - Aid in investigating incidents.
- **Access Control:**
 - The description mentions separate access for specific personnel: Principal, IQAC Coordinator, Hostel Incharge, and Discipline Committee. ID cards with swipe or tap access.
- **Benefits of Access Control:**
 - **Restricted Access:** Limits entry to designated areas for authorized personnel only.
 - **Enhanced Security:** Provides an extra layer of security for sensitive areas like the hostel or administrative offices.
 - **Monitoring:** Tracks who enters and exits certain areas, potentially helpful during investigations.
- **Privacy Considerations:**
 - **Transparency:** The college should have a clear policy regarding CCTV camera placement, recording duration, and data access.
 - **Signage:** Signage should be visible to inform people about CCTV surveillance in specific areas.

The college's investment in CCTV cameras and access control demonstrates its commitment to providing a safe and secure environment for students and staff. It's important to balance security measures with respecting individual privacy.


IQAC Coordinator



Principal
PRINCIPAL

Nutan Mahavidyalaya
SELU, Dist. Parbhani





Geo Tagged Photographs
of the Institution has
Adequate Infrastructure
and Physical Facilities for
Teaching Learning . Viz
Classrooms, Laboratories,
ICT Facilities, Cultural
Activities and Sports
Infrastructure etc.


PRINCIPAL
Nutan Mahavidyalaya
SELU, Dist. Parbhani





List of Geo Tag Photographs

Sr. No.	No. of Hall	Name of Hall/Place
1.	College Entrance	
2.	Hall No. 1	Principal Cabin
3.	Hall No. 2	Department of English
4.	Hall No. 3	Registrar Office
5.	Hall No. 4	Pantry Room
6.	Hall No. 5	Record Room
7.	Hall No. 6	Administrative Office
8.	Hall No. 7	Class Room
9.	Hall No. 8	Class Room
10.	Hall No. 9	History Research Centre & Research Incubation Centre
11.	Hall No. 10	Store Room
12.	Hall No. 11	NSS Store Room
13.	Hall No. 12	NSS Office
14.	Hall No. 13	Museum
15.	Hall No. 14	Dept. of Microbiology
16.	Hall No. 15	Incubation Centre
17.	Hall No. 16	Microbiology LAB - I
18.	Hall No. 17	Dept. of Botany
19.	Hall No. 18	Dept. Staff Room (Botany)
20.	Hall No. 19	Botany LAB - II
21.	Hall No. 20	Store Room
22.	Hall No. 21	Wash Room
23.	Hall No. 22	Class Room
24.	Hall No. 23	Teachers Hostel
25.	Hall No. 24	Account Section
26.	Hall No. 25	Reading Room
27.	Hall No. 26	Central Library
28.	Hall No. 27	Stack Room
29.	Hall No. 28	Librarians Cabin
30.	Hall No. 29	Periodical Section

PRINCIPAL

Nutan Mahavidyalaya
SELU, Dist. Parbhani





31.	Hall No. 30	Book Bank Section
32.	Hall No. 31	Binding Section
33.	Hall No. 32	Class Room
34.	Hall No. 33	Class Room
35.	Hall No. 34	Class Room
36.	Hall No. 35	Class Room
37.	Hall No. 36	Class Room
38.	Hall No. 37	Network Resource Centre / Recording Room
39.	Hall No. 38	Dept. of Computer Science
40.	Hall No. 39	BCA Laboratory
41.	Hall No. 40	Store Room
42.	Hall No. 41	Stationary Section
43.	Hall No. 42	Wash Room
44.	Hall No. 43	Common Staff Room
45.	Hall No. 44	Student Facility Center
46.	Hall No. 45	Internal Quality assurance Cell
47.	Hall No. 46	Dept. of Social Science and Humanities
48.	Hall No. 47	ICT Hall
49.	Hall No. 48	English Language Lab
50.	Hall No. 49	Girls Common Room
51.	Hall No. 50	Store Room
52.	Hall No. 51	Ladies Staff Room
53.	Hall No. 52	Class Room
54.	Hall No. 53	Gymnasium
55.	Hall No. 54	Chemistry LAB - II
56.	Hall No. 55	Preparation Room
57.	Hall No. 56	Departmental Staff Room
58.	Hall No. 57	Dept. of Chemistry
59.	Hall No. 58	Chemistry LAB - I
60.	Hall No. 59	Store Room
61.	Hall No. 60	Wash Room
62.	Hall No. 61	Zoology LAB - I
63.	Hall No. 62	Dept of Zoology
64.	Hall No. 63	Departmental Staff Room
65.	Hall No. 64	Zoology LAB - II
66.	Hall No. 65	Department of Mathematics
67.	Hall No. 66	Math Lab/ICT Hall

PRINCIPAL

Nutan Mahavidyalaya
SELU, Dist. Parbhani






68.	Hall No. 68	Store Room Zoology
69.	Hall No. 68	Examination Department
70.	Hall No. 69	Store Room
71.	Hall No. 70	Department of Economics
72.	Hall No. 71	Class Room
73.	Hall No. 72	Class Room
74.	Hall No. 73	Class Room
75.	Hall No. 74	P Y Tarfdar Auditorium
76.	Hall No. 75	Class Room
77.	Hall No. 76	Class Room
78.	Hall No. 77	Class Room
79.	Hall No. 78	Class Room
80.	Hall No. 79	Class Room
81.	Hall No. 80	Class Room
82.	Hall No. 81	R & D Cell
83.	Hall No. 82	Wash Room
84.	Hall No. 83	Classroom
85.	Hall No. 84	Laboratory
86.	Hall No. 85	Class Room
87.	Hall No. 86	Physics LAB - I
88.	Hall No. 87	Dept. of Physics
89.	Hall No. 88	Departmental Staff Room
90.	Hall No. 89	Physics LAB - II
91.	Hall No. 90	Class Room
92.	Hall No. 91	Store Room
93.	Hall No. 92	Staff Room / Typing Section
94.	Hall No. 93	Class Room
95.	Hall No. 94	Class Room
96.	Hall No. 95	Class Room
97.	Hall No. 96	Class Room
98.	Hall No. 97	Class Room
99.	Hall No. 98	Class Room
100.	Hall No. 99	Boys Wash Room
101.	Hall No. 100	Department of Physical Education & Sports
102.	Hall No. 101	Students Council
103.	Hall No. 102	Gender Equity Cell
104.	Hall No. 103	Alumni Association
105.	Hall No. 104	YCMOU CENTER (YCMOU)

Nutan Mahavidyalaya
SELU, Dist. Parbhani





106.	Hall No. 106	Class Room
107.	Hall No. 106	Store Room
108.	Hall No. 107	Canteen / Health & Yoga Centre
109.	Hall No. 108	Canteen
110.	Hall No. 109	Ladies Common Room
111.	Hall No. 110	Store Room
112.	Hall No. 111	Dept. of Commerce
113.	Hall No. 112	Class Room
114.	Hall No. 113	Class Room
115.	Hall No. 114	Class Room
116.	Hall No. 115	Class Room
117.	Hall No. 116	Common Wash Room


PRINCIPAL
Nutan Mahavidyalaya
SELU, Dist. Parbhani



Selu, Maharashtra, India
FC6Q+R80, Nutan Rd, Maulana Azad Nagar, Selu, Maharashtra 431503, India
Lat 19.4619°
Long 76.438256°
27/04/24 03:54 PM GMT +05:30

College Entrance

PRINCIPAL
Nutan Mahavidyalaya
SELU, Dist. Parbhani





भारताचे संविधान

आजही, भारताचे लोक, भारताचे एक सर्वोच्च
 समाजवादी, धर्मनिरपेक्ष, लोकशाही, गणतंत्र्य,
 साम्यवादी व स्वायत्त, सर्व नागरिकांकरिता
 सामाजिक, आर्थिक व राजकीय न्याय ;
 विचार, अभिव्यक्ती, विश्वास,
 श्रद्धा व उपासना यांचे स्वातंत्र्य ;
 दर्जाही व समीचीन समाजता
 निश्चितपणे प्राप्त करून देण्याचा
 आणि त्या सर्वोपच्ये व्यक्तीची प्रतिष्ठा,
 व राष्ट्राची एकता आणि एकत्वता
 यांचे अग्रगण्यतेने देणारी संघटना
 प्रवर्तित करण्याचा संकल्पपूर्वक विचार करून ;
 आपल्या संविधान सभेत
 आज दिनांक सव्वीस नोव्हेंबर, १९४९ रोजी
 या कावे हे संविधान अंगीकार आणि अमिनिस्वमित
 करून स्वतःप्रत अर्पण करत आहोत.

भारतीय संविधान हीरकमहोत्सवी स्मृतिशिल्प




OPB Map Camera
 Selu, Maharashtra, India
 FC6P+PX9, Nutan Rd, Maulana Azad Nagar, Selu, Maharashtra 431503, India
 Lat 19.462435°
 Long 76.437433°
 23/04/24 02:42 PM GMT +05:30


 PRINCIPAL
 Nutan Mahavidyalaya
 SELU, Dist. Parbhani



1

Principal Cabin



Selu, Maharashtra, India
 FC6Q+W7C, NH 548C, Ganesh Nagar, Selu, Maharashtra 431503, India
 Lat 19.462463°
 Long 76.437793°
 23/04/24 11:26 AM GMT +05:30

OPS Map Camera

Hall No. 1 Principal Cabin


PRINCIPAL
 Nutan Mahavidyalaya
 SELU, Dist. Parbhani





Department of English

2



Selu, Maharashtra, India
FC6Q+W7C, NH 548C, Ganesh Nagar, Selu, Maharashtra 431503, India
Lat 19.462462°
Long 76.437792°
23/04/24 11:26 AM GMT +05:30

GPS Map Camera

Hall No. 2 Department of English

PRINCIPAL
Nutan Mahavidyalaya
SELU. Dist. Parbhani





3

Registrar



Selu, Maharashtra, India
FC6Q+W7C, NH 548C, Ganesh Nagar, Selu, Maharashtra 431503, India
Lat 19.462343°
Long 76.437892°
23/04/24 11:26 AM GMT +05:30

GPS Map Camera


Hall No. 3 Registrar Office

PRINCIPAL
Nutan Mahavidyalaya
SELU, Dist. Parbhani





4 *Pantry Room*



GPS Map Camera

Selu, Maharashtra, India
FC6Q+W7C, NH 548C, Ganesh Nagar, Selu, Maharashtra 431503, India
Lat 19.462462°
Long 76.437799°
23/04/24 11:27 AM GMT +05:30

Google

Hall No. 4 Pantry Room

**PRINCE
Nutan Mahavidyalaya
SELU, Dist. Parbhani**



5

Record Room



GPS Map Camera



Selu, Maharashtra, India
FC6Q+W7C, NH 548C, Ganesh Nagar, Selu, Maharashtra 431503, India
Lat 19.46246°
Long 76.437808°
23/04/24 11:28 AM GMT +05:30

Hall No. 5 Record Room

PRINCIPAL
Nutan Malavidyalaya
SELU. Dist. Parbhani



भाव दत्तो व स्वभावतः प्रकृतः सति

6

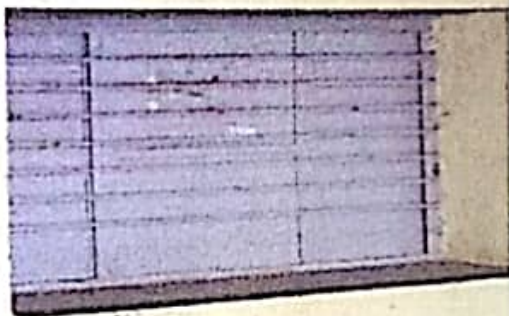
OFFICE

हात सॅनीटाईज करुया,
कोरोनाला दूर पळवुया...

राष्ट्रीय सेवा बांधना, नूतन शासिकालय, मंग.

5

INWARD - OUTWARD SECTION



GPS Map Camera



Selu, Maharashtra, India
FC7Q+66R, Ganesh Nagar, Selu, Maharashtra 431503, India
Lat 19.462581°
Long 76.437637°
23/04/24 11:28 AM GMT +05:30

Hall No. 6 Office


PRINCIPAL
Nutan Mahavidyalaya
SELU, Dist. Parbhani



विद्यायाः प्रत्यासत्त्व
ग्रंथ निर्वहणं होतात.

7


CLASS ROOM
1



GPS Map Camera




Selu, Maharashtra, India
FC7Q+66R, Ganesh Nagar, Selu, Maharashtra 431503, India
Lat 19.462701°
Long 76.437892°
23/04/24 11:29 AM GMT +05:30

Hall No. 7 Class Room

PRINCIPAL
Nutan Mahavidyalaya
SELU. Dist. Parbhani



शुद्धिमात्रं अविप्रतिष्ठाया
विश्वस्यं तुलावीर्यं ह्यजेतव्यम्

8
CLASS ROOM



GPS Map Camera




Selu, Maharashtra, India
FC7Q+66R, Ganesh Nagar, Selu, Maharashtra 431503, India
Lat 19.46268°
Long 76.437898°
23/04/24 11:32 AM GMT +05:30

Hall No. 8 Class Room
[Signature]
PRINCIPAL
Nutan Mahavidyalaya
SELU. Dist. Parbhani



**History Department,
History Research Centre &
Research Incubation Centre**




OPS Map Camera



Selu, Maharashtra, India
FC7Q+66R, Ganesh Nagar, Selu, Maharashtra 431503, India
Lat 19.462812°
Long 76.437976°
23/04/24 11:39 AM GMT +05:30

Hall No. 9 Dept. of History and Research Centre


PRINCIPAL
Nutan Mahavidyalaya
SELU. Dist. Parbhani






Department of
Research Centre &
Incubation Centre

सुरक्षित अन्न खावा...
गर्दी टाळा...
सर्वोपर्यंत मर्यादा पोषण, वृद्ध वृद्धाचार, मर्यादा

10

Store Room




GPS Map Camera



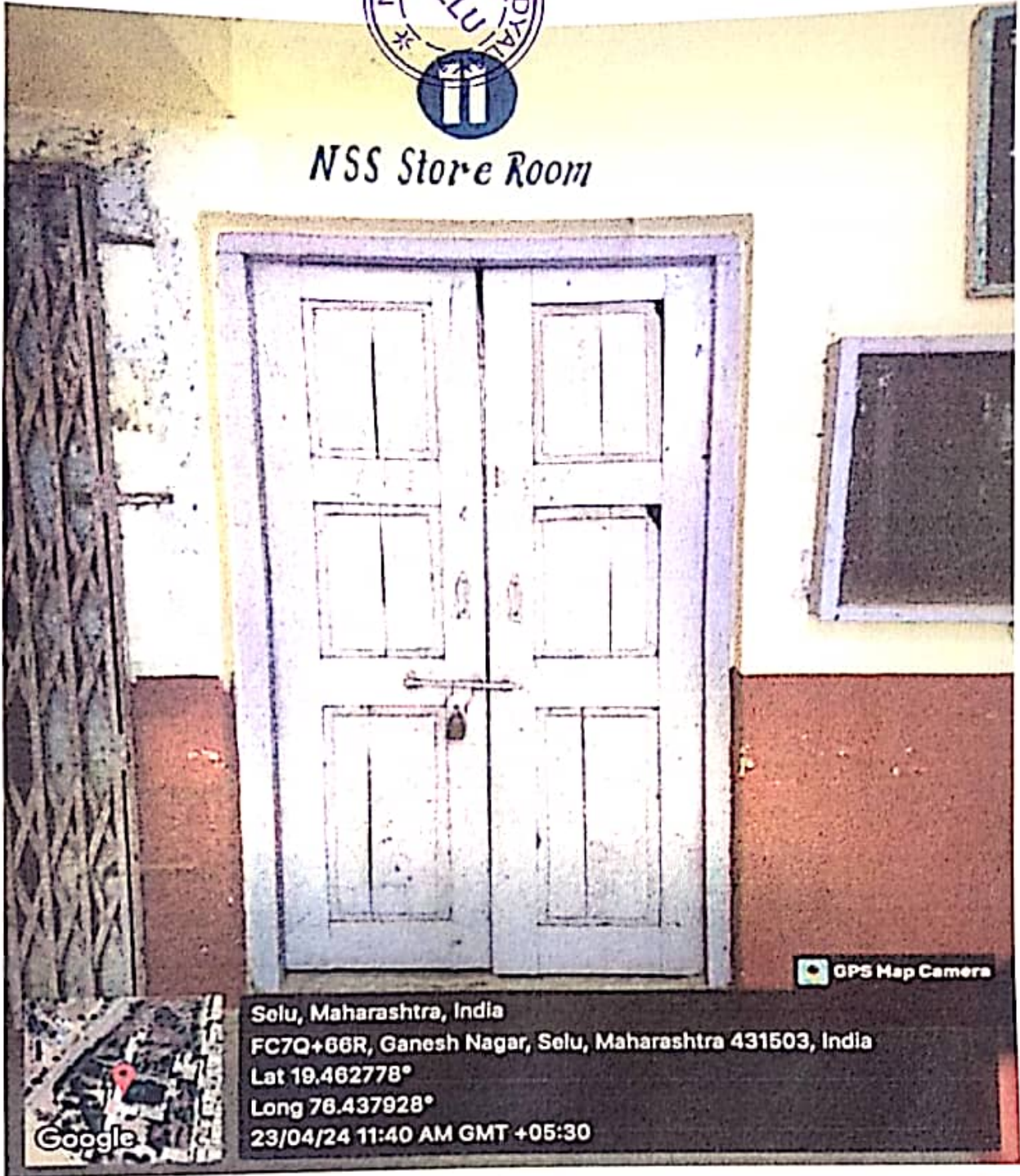
Selu, Maharashtra, India
FC7Q+66R, Ganesh Nagar, Selu, Maharashtra 431503, India
Lat 19.462812°
Long 76.437977°
23/04/24 11:39 AM GMT +05:30

Hall No. 10 Store Room


PRINCIPAL
Nutan Mahavidyalaya
SELU, Dist. Parbhani



NSS Store Room



Selu, Maharashtra, India
FC7Q+66R, Ganesh Nagar, Selu, Maharashtra 431503, India
Lat 19.462778°
Long 76.437928°
23/04/24 11:40 AM GMT +05:30

Google

Hall No. 11 NSS Store Room


PRINCIPAL

Nutan Mahavidyalaya
SELU. Dist. Parbhani

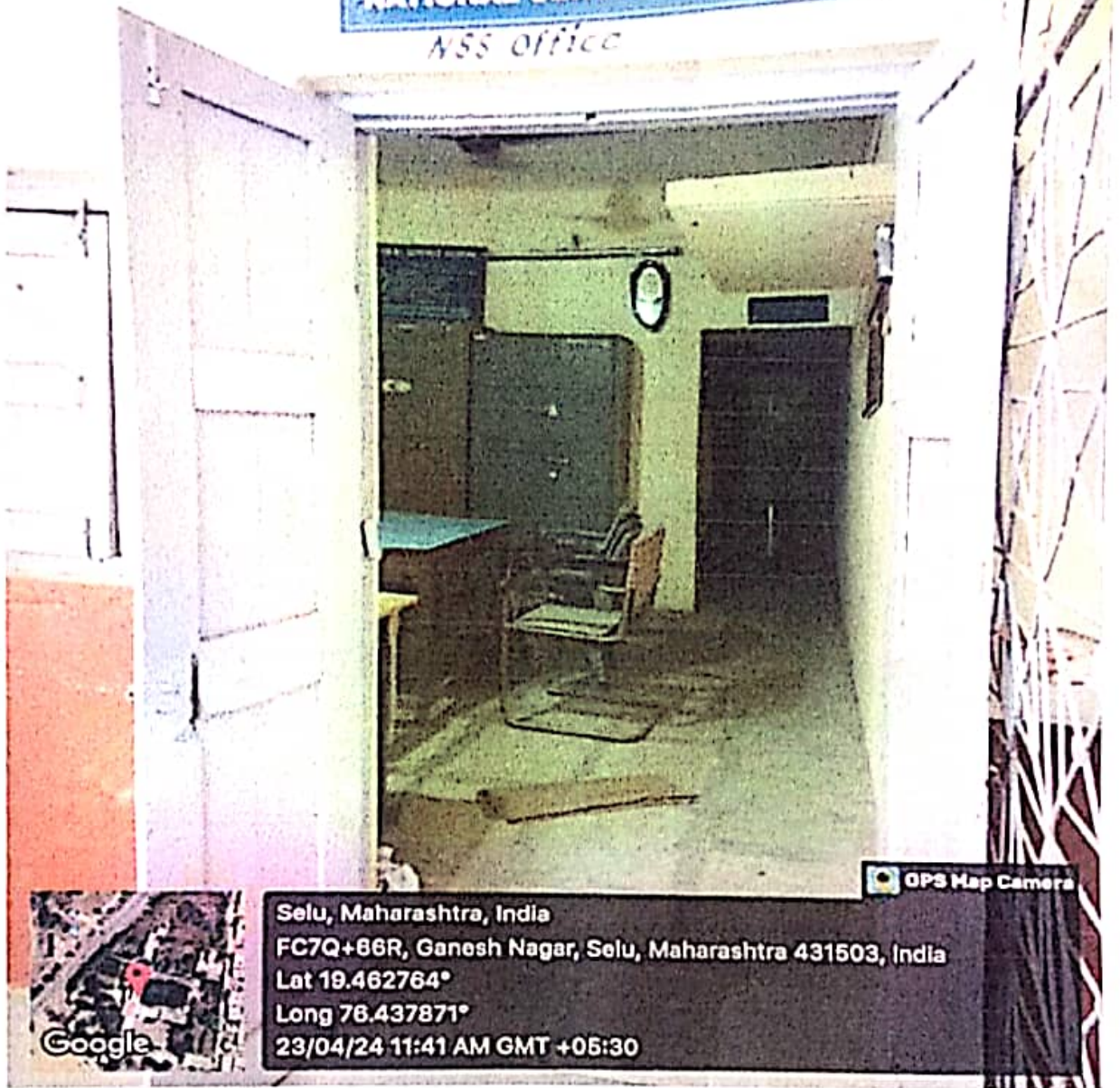




12

NATIONAL SERVICE SCHEME

NSS Office



Selu, Maharashtra, India
FC7Q+86R, Ganesh Nagar, Selu, Maharashtra 431503, India
Lat 19.462764°
Long 76.437871°
23/04/24 11:41 AM GMT +05:30

GPS Map Camera

Hall No. 12 NSS Office

[Signature]
PRINCIPAL
Nutan Mahavidyalaya
SELU, Dist. Parbhani



NUTAN
MAHAVIDYALAYA
SELU

13

MUSEUM

OPs Map Camera

Selu, Maharashtra, India
FC7Q+66R, Ganesh Nagar, Selu, Maharashtra 431503, India
Lat 19.46278°
Long 76.437936°
23/04/24 11:42 AM GMT +05:30

Google

Hall No. 13 Museum

PRINCIPAL


Nutan Mahavidyalaya
SELU, Dist. Parbhani



14

DEPARTMENT
OF
MICRO-BIOLOGY

LABORATORY
OF MICROBIOLOGY




Selu, Maharashtra, India
FC7Q+66R, Ganesh Nagar, Selu, Maharashtra 431503, India
Lat 19.46274°
Long 76.438068°
23/04/24 11:43 AM GMT +05:30

OPN Map Camera

Hall No. 14 Dept. Microbiology

PRINCIPAL
Nutan Malavidyalaya
SELU. Dist. Parbhani



Selu, Maharashtra, India
FC7Q+66R, Ganesh Nagar, Selu, Maharashtra 431503, India
Lat 19.462803°
Long 76.438032°
23/04/24 11:43 AM GMT +05:30

Open Map Camera

Hall No. 15 Staff Room
PRINCIPAL
Nutan Mahavidyalaya
SELU. Dist. Parbhani



16


LABORATORY OF MICROBIOLOGY

LABORATORY No. 1



Selu, Maharashtra, India
FC7Q+66R, Ganesh Nagar, Selu, Maharashtra 431503, India
Lat 19.462809°
Long 76.437996°
23/04/24 11:44 AM GMT +05:30
OPs Map Camera

Hall No. 16 Laboratory
PRINCIPAL
Nutan Mahavidyalaya
SELU, Dist. Parbhani




Hall No. 17

[Signature]
Dept. of Botany

PRINCIPAL

Nutan Mahavidyalaya
SELU. Dist. Parbhani



AYA
Y
ation
ant Professor
Assistant
Attendant

STAFF ROOM

18



Selu, Maharashtra, India
FCBQ+W7C, NH 548C, Ganesh Nagar, Selu, Maharashtra 431503, India
Lat 19.462659°
Long 76.438194°
23/04/24 11:46 AM GMT +05:30

OPS Map Camera

Hall No. 18 Dept. Staff Room
[Signature]
PRINCIPAL
Nutan Mahavidyalaya
SELU. Dist. Parbhani



LABORATORY
MAG

MAHAVIDYALAYA
NUTAN
DIST. PARBHANI
MAHARASHTRA



Selu, Maharashtra, India
FC6Q+W7C, NH 640C, Ganesh Nagar, Selu, Maharashtra 431603, India
Lat 19.462862°
Long 76.438196°
23/04/24 11:46 AM GMT +05:30




Hall No. 19 ~~Principals~~ Laboratory
PRINCIPAL
Nutan Mahavidyalaya
SELU. Dist. Parbhani



20

Store Room



Selu, Maharashtra, India
FC6Q+W7C, NH 548C, Ganesh Nagar, Selu, Maharashtra 431503, India
Lat 19.462592°
Long 76.438274°
23/04/24 11:47 AM GMT +05:30

OPs Map Camera

Hall No. 20

[Signature]

Store Room


PRINCIPAL

Nutan Mahavidyalaya
SELU, Dist. Parbhani





WASH ROOM



Google

OP3 Map Camera

Selu, Maharashtra, India
FC68Q+W7C, NH 549C, Ganesh Nagar, Selu, Maharashtra 431503, India
Lat 19.462613°
Long 76.438396°
23/04/24 11:47 AM GMT +05:30

Hall No. 21 *Wash Room*

PRINCIPAL
Nutan Mahavidyalaya
SELU. Dist. Parbhani



Selu, Maharashtra, India
FC8Q+W7C, NH 548C, Ganesh Nagar, Selu, Maharashtra 431503, India
Lat 18.462554°
Long 76.438365°
23/04/24 11:49 AM GMT +05:30



Hall No. 22 Class Room

PRINCIPAL

Nutan Mahavidyalaya
SELU, Dist. Parbhani





23

TEACHERS' HOSTEL

Ac



Selu, Maharashtra, India
FC60+W7C, NH 548C, Ganesh Nagar, Selu, Maharashtra 431503, India
Lat 19.462389°
Long 76.438329°
23/04/24 11:57 AM GMT +05:30

OPS Map Camera

Hall No. 23 Teachers' Hostel

Nutan Mahavidyalaya
SELU, Dist. Parbhani



24

Account Section



Selu, Maharashtra, India
FC8Q+W7C, NH 548C, Ganesh Nagar, Selu, Maharashtra 431603, India
Lat 19.462398°
Long 76.438336°
23/04/24 11:57 AM GMT +05:30

Ops Map Camera

Hall No. 24 Account Section
PRINCIPAL
Nutan Mahavidyalaya
SELU, Dist. Parbhani



Reading Room



Belu, Maharashtra, India
FOGQV7C, NH 549C, Ganesh Nagar, belu, Maharashtra 431503, India
Lat 18.40232°
Long 78.43838°
23/04/24 11:55 AM GMT +05:30

Belu, Maharashtra, India
FOGQV7C, NH 549C, Ganesh Nagar, belu, Maharashtra 431503, India
Lat 18.40232°
Long 78.43838°
23/04/24 11:55 AM GMT +05:30

Hall No. 25 *Reading Room*
PRINCIPAL
Nutan Mahavidyalaya
SELU, Dist. Parbhani



Selu, Maharashtra, India
 FC6Q+W7C, NH 548C, Ganesh Nagar, Selu, Maharashtra 431503, India
 Lat 19.46238°
 Long 76.438065°
 23/04/24 11:51 AM GMT +05:30

GPS Map Camera

Hall No. 26 Library

PRINCIPAL

Nutan Mahavidyalaya
 SELU, Dist. Parbhani



27

STACK ROOM



Selu, Maharashtra, India
FC6Q+W7C, NH 548C, Ganesh Nagar, Selu, Maharashtra 431503, India
Lat 19.462399°
Long 76.438128°
23/04/24 11:52 AM GMT +05:30

OP3 Map Camera



Hall No. 27 *Library* Stack Room
PRINCIPAL
Nutan Mahavidyalaya
SELU, Dist. Parbhani



28

LIBRARIAN

Library 28/17	
No.	Name
1	Dr. V. R. ...
2	Dr. K. S. ...
3	Dr. M. S. ...
4	Dr. V. R. ...
5	Dr. R. A. ...
6	Dr. K. S. ...
7	Dr. P. R. ...
8	Dr. ...
9	Dr. ...
10	Dr. ...

1	Prof. V. R. ...	HOD
2	Dr. M. S. ...	HOD
3	Dr. K. S. ...	Asst
4	Prof. V. R. ...	Asst
5	Dr. R. A. ...	Asst
6	Dr. K. S. ...	Asst
7	Dr. P. R. ...	Asst
8	Dr. ...	Asst
9	Dr. ...	Asst
10	Dr. ...	Asst



OPS Map Camera



Selu, Maharashtra, India
 FC60+PH2, Ganesh Nagar, Selu, Maharashtra 431503, India
 Lat 19.461475°
 Long 76.438713°
 23/04/24 11:53 AM GMT +05:30

Hall No. 28 Librarian's Cabin

PRINCIPAL
 Nutan Mahavidyalaya
 SELU. Dist. Parbhani



29

PERIODICAL SECTION

S.N.	Name	Academic Year
1	Arshad Mustafa Vijay	
2	Arshad Vanshali Yashoda	
3	Arshad Dipali Marayya	
4	Arshad Anshu Sotiah	
5	Arshad Alka Bharharoo	
6	Arshad Gauri Anshu	
7	Arshad Pratiksha Vijay	
Academic Year		
S.N.	Name	Academic Year
1	Arshad Shubhangi Abasahe	
2	Arshad Sarika Namdev	
3	Arshad Anmol Dattarao	
4	Arshad Meeta Vijay	
5	Arshad Pooja Gajanan	
6	Arshad Pratiksha Vijay	
Academic Year		
S.N.	Name	Academic Year
1	Arshad Govind Prithad	
2	Arshad Pratiksha Vithalrao	
3	Arshad Nalin Ramesh	
4	Arshad Ganesh Vasavtrao	
5	Arshad Sachin Arjunrao	

S.N.	Name	Academic Year
1	Arshad Mustafa Vijay	
2	Arshad Vanshali Yashoda	
3	Arshad Dipali Marayya	
4	Arshad Anshu Sotiah	
5	Arshad Alka Bharharoo	
6	Arshad Gauri Anshu	
7	Arshad Pratiksha Vijay	



Selu, Maharashtra, India
 FC6Q+W7C, NH 548C, Ganesh Nagar, Selu, Maharashtra 431503, India
 Lat 19.462384°
 Long 76.43812°
 23/04/24 11:54 AM GMT +05:30

GPS Map Camera

Hall No. 29 Periodicals Section

PRINCIPAL
Nutan Mahavidyalaya
SELU, Dist. Parbhani

V.	First
V.	Second
V.	Second
V.	Third
V.	Third
V.	Consolation
V.	Consolation
Position	
V.	First
V.	First
V.	Second
V.	Second
V.	Third
V.	Third
V.	Consolation
V.	Consolation
Position	
V.	First
V.	Second
V.	Second
V.	Third
V.	Consolation



BOOK BANK




OPS Map Camera



Selu, Maharashtra, India
 FC6Q+W7C, NH 548C, Ganesh Nagar, Selu, Maharashtra 431503, India
 Lat 19.46238°
 Long 76.43812°
 23/04/24 11:55 AM GMT +05:30

Hall No. 30 Book Bank Section

PRINCIPAL
 Nutan Mahavidyalaya
 SELU. Dist. Parbhani



Hall No. 31 Binding Section


PRINCIPAL
Nutan Mahavidyalaya
SELU, Dist. Parbhani



Class **32** Room



GPS Map Camera



Selu, Maharashtra, India
FC6Q+W7C, NH 548C, Ganesh Nagar, Selu, Maharashtra 431503, India
Lat 19.462361°
Long 76.438004°
23/04/24 12:03 PM GMT +05:30

Hall No. 32 Class Room

PRINCIPAL
Nutan Mahavidyalaya
SELU, Dist. Parbhani





CLASS ROOM

33



Selu, Maharashtra, India
FC6Q+W7C, NH 548C, Ganesh Nagar, Selu, Maharashtra 431503, India
Lat 19.462351°
Long 76.438061°
23/04/24 12:04 PM GMT +05:30

GPS Map Camera

Hall No. 33, Class Room

PRINCIPAL
Nutan Mahavidyalaya
SELU, Dist. Parbhani





CLASS ROOM




GPS Map Camera



Selu, Maharashtra, India
FC6Q+W7C, NH 548C, Ganesh Nagar, Selu, Maharashtra 431503, India
Lat 19.462337°
Long 76.438116°
23/04/24 12:06 PM GMT +05:30

Hall No. 34 Class Room

PRINCIPAL
Nutan Mahavidyalaya
SELU, Dist. Parbhani



Hall No. 35 Class Room

PRINCIPAL
Nutan Mahavidyalaya
SELU, Dist. Parbhani

36

CLASS ROOM



GPS Map Camera



Selu, Maharashtra, India
FC6Q+W7C, NH 548C, Ganesh Nagar, Selu, Maharashtra 431503, India
Lat 19.462341°
Long 76.438106°
23/04/24 12:07 PM GMT +05:30


Hall No. 36 Class Room

PRINCIPAL
Nutan Mahavidyalaya
SELU, Dist. Parbhani



INCUBATION CENTER
RECORDING ROOM

37



Google

OPS Map Camera

Selu, Maharashtra, India
FC8Q+W7Q, NH 548C, Ganesh Nagar, Selu, Maharashtra 431503, India
Lat 19.462385°
Long 78.437962°
23/04/24 12:12 PM GMT +05:30

Hall No. 37 Incubation Centre/Recording Room


PRINCIPAL
Nutan Mahavidyalaya
SELU. Dist. Parbhani



DEPARTMENT OF COMPUTER SCIENCE
SCHOOL OF COMPUTER APPLICATIONS

38

DEPARTMENT
OF
COMPUTER SCIENCE
&
INFORMATION TECHNOLOGY




Selu, Maharashtra, India
FC6Q+W7C, NH 548C, Ganesh Nagar, Selu, Maharashtra 431503, India
Lat 18.482461°
Long 76.437958°
23/04/24 12:12 PM GMT +05:30

OPS Map Camera



Hall No. 38 Dept. of Computer Science


PRINCIPAL
Nutan Mahavidyalaya
SELU. Dist. Parbhani



39
BCA
Laboratory



Bellu, Maharashtra, India
FC60+W7C, NH 648C, Ganesh Nagar, Selu, Maharashtra 431603, India
Lat 19.462443°
Long 76.437947°
23/04/24 12:14 PM GMT +05:30


Open Map Camera

Selu, Maharashtra, India
FC60+W7C, NH 648C, Ganesh Nagar, Selu, Maharashtra 431603, India
Lat 19.462443°
Long 76.437947°
23/04/24 12:14 PM GMT +05:30

Open Map Camera

Hall No. 39 *[Signature]* Laboratory

PRINCIPAL
Nutan Mahavidyalaya
SELU, Dist. Parbhani



Selu, Maharashtra, India

FC6Q+W7C, NH 549C, Ganesh Nagar, Selu, Maharashtra 431303, India

Lat 19.4672559°

Long 76.437917°

23/04/24 12:14 PM GMT +05:30


Hall No. BCA Laboratory


PRINCIPAL

Nutan Mahavidyalaya
SELU, Dist. Parbhani



Store Room **40**



 GPS Map Camera
 Selu, Maharashtra, India
 FC6Q+W7C, NH 648C, Ganesh Nagar, Selu, Maharashtra 431503, India
 Lat 19.462441°
 Long 76.437878°
 23/04/24 12:16 PM GMT +05:30



Hall No. 40 Store Room


 PRINCIPAL
 Nutan Mahavidyalaya
 SELU, Dist. Parbhani




A journey of the mind begins with small steps.
Lao Tzu.

41

पर्यावरण
(SUPERVISION)

Stationary Section



OPS Map Camera

Selu, Maharashtra, India
FC8Q+W7G, NH 548C, Ganesh Nagar, Selu, Maharashtra 431503, India
Lat 19.462462°
Long 76.437794°
23/04/24 12:17 PM GMT +05:30



Hall No. 41 Stationery Section

PRINCIPAL
Nutan Mahavidyalaya
SELU. Dist. Parbhani

42

Wash Room



Selu, Maharashtra, India
FC8Q+W7C, NH 548C, Ganesh Nagar, Selu, Maharashtra 431503, India
Lat 19.462269°
Long 78.437831°
23/04/24 12:18 PM GMT +05:30

DPS Map Camera

Hall No. 42 Wash Room

PRINCIPAL
Nutan Mahavidyalaya
SELU, Dist. Parbhani



STAFF ROOM

महाराष्ट्र शासन, अर्थ व
विकास विभाग, अहमदाबाद
महाराष्ट्र शासन, अर्थ व
विकास विभाग, अहमदाबाद
महाराष्ट्र शासन, अर्थ व
विकास विभाग, अहमदाबाद
महाराष्ट्र शासन, अर्थ व
विकास विभाग, अहमदाबाद
महाराष्ट्र शासन, अर्थ व
विकास विभाग, अहमदाबाद
महाराष्ट्र शासन, अर्थ व
विकास विभाग, अहमदाबाद



Ops Map Camera

Selu, Maharashtra, India
FC6Q+W7C, NH 648C, Ganesh Nagar, Selu, Maharashtra 431503, India
Lat 19.462236°
Long 76.437848°
23/04/24 12:18 PM GMT +05:30



Hall No. 43 Staff Room

PRINCIPAL

Nutan Mahavidyalaya
SELU, Dist. Parbhani

44



Student facility Center



Selu, Maharashtra, India
FC6Q+W7C, NH 548C, Ganesh Nagar, Selu, Maharashtra 431503, India
Lat 19.462217°
Long 76.437929°
23/04/24 12:19 PM GMT +05:30

ops Map Camera

Hall No. 44 Student Facility Center

PRINCIPAL
Nutan Mahavidyalaya
SELU. Dist. Parbhani



Internal Quality Assurance

Internal Quality

45

ASSURANCE



Google

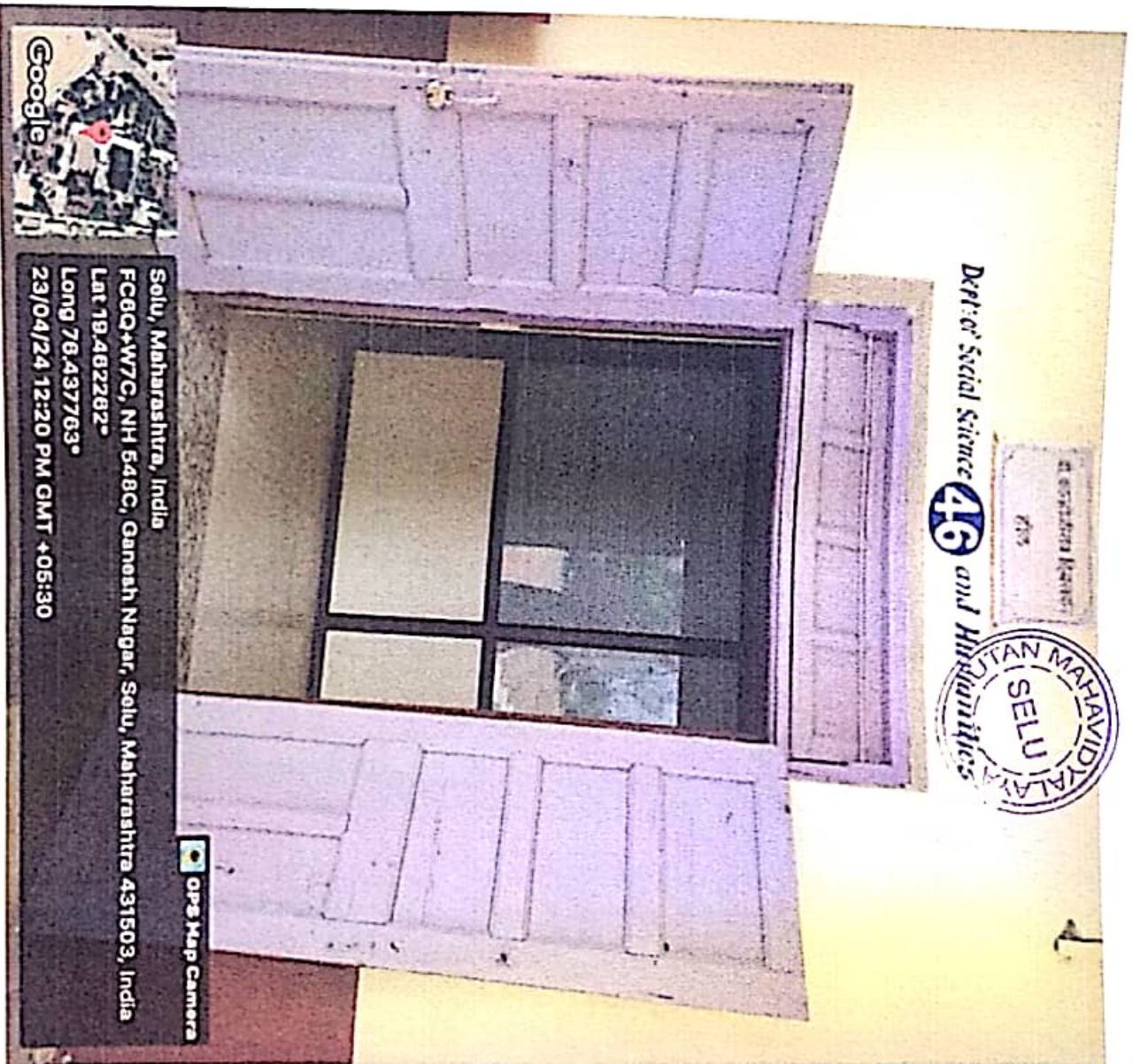
Selu, Maharashtra, India
FC6Q+W7C, NH 648G, Ganesh Nagar, Selu, Maharashtra 431503, India
Lat 19.462279°
Long 76.437849°
23/04/24 12:20 PM GMT +05:30

OPS Map Camera

Hall No. 45 Internal Quality Assurance Cell

PRINCIPAL

Nutan Mahavidyalaya
SELU. Dist. Parbhani



Dept. of Social Science **46** and Humanities




GPS Map Camera

Selu, Maharashtra, India
FC6Q+W7C, NH 548C, Ganesh Nagar, Selu, Maharashtra 431503, India
Lat 19.462282°
Long 76.437763°
23/04/24 12:20 PM GMT +05:30

Hall No. 46 Dept. of Social Science and Humanities

PRINCIPAL

Nutan Mahavidyalaya
SELU. Dist. Parbhani



ICT HALL NO. 1
CLASS ROOM
10




GPS Map Camera
Selu, Maharashtra, India
FC6Q+Q64, Nutan Rd, Maulana Azad Nagar, Selu, Maharashtra 431503, India
Lat 19.462188°
Long 76.437808°
23/04/24 12:21 PM GMT +05:30

Hall No. 47 Class Room


PRINCIPAL


Nutan Mahavidyalaya
SELU. Dist. Parbhani



Hall No. 48 Language Lab

PRINCIPAL

Nutan Mahavidyalaya
SELU, Dist. Parbhani



Google

Selu, Maharashtra, India
FC6Q+Q54, Nutan Rd, Maulana Azad Nagar, Selu, Maharashtra 431503, India
Lat 19.462073°
Long 76.437712°
23/04/24 12:23 PM GMT +05:30

GPS Map Camera


Hall No. 48 Language LAB

PRINCIPAL
Nutan Mahavidyalaya
SELU, Dist. Parbhani



Hall No. 49 Girls Common Room


PRINCIPAL
Nutan Mahavidyalaya
SELU. Dist. Parbhani



Hall No. 50 Store Room


PRINCIPAL
Nutan Mahavidyalaya
SELU, Dist. Parbhani




Hall No. 51 Ladies Staff Room

PRINCIPAL
Nutan Mahavidyalaya
SELU, Dist. Parbhani



52

CLASS ROOM




Solu, Maharashtra, India
 FC6Q+QB4, Nutan Rd, Maulana Azad Nagar, Solu, Maharashtra 431503, India
 Lat 19.402113°
 Long 76.43775°
 23/04/24 12:27 PM GMT +05:30

OP3 Map Camera

Hall No. 52 Class Room

PRINCIPAL

Nutan Mahavidyalaya
SELU, Dist. Parbhani



Google

GPS Map Camera

Selu, Maharashtra, India
FC00+004, Nutan Rd, Maulana Aard Nager, Selu, Maharashtra 431003, India
Lat:19.40187~
Long:70.437807~
23/04/24 12:31 PM GMT +05:30

Google

GPS Map Camera


Selu, Maharashtra, India
FC00+004, Nutan Rd, Maulana Aard Nager, Selu, Maharashtra 431003, India
Lat:19.402085~
Long:70.43720~
23/04/24 12:31 PM GMT +05:30

Hall No. 53 GYM


PRINCIPAL
Nutan Mahavidyalaya
SELU, Dist. Parbhani



Chemistry Lab No. 54




Selu, Maharashtra, India
FC68Q+Q54, Nutan Rd, Maulana Azad Nagar, Selu, Maharashtra 431503, India
Lat 19.461922°
Long 76.437848°
23/04/24 12:29 PM GMT +05:30

OPS Map Camera

Hall No. 54 Chemistry LAB

PRINCIPAL

Nutan Mahavidyalaya
SELU, Dist. Parbhani



Google

Selu, Maharashtra, India
FC6Q+Q54, Nutan Rd, Maulana Azad Nagar, Selu, Maharashtra 431503, India
Lat 18.461854°
Long 78.43789°
23/04/24 12:29 PM GMT +05:30

GPS Map Camera

Hall No. 55 Preparation Room


PRINCIPAL
Nutan Mahavidyalaya
SELU, Dist. Parbhani




Hall No. 56 Dept. Staff Room


PRINCIPAL
Nutan Mahavidyalaya
SELU, Dist. Parbhani

57

DEPARTMENT OF
CHEMISTRY



Google

Selu, Maharashtra, India
EC6Q+Q64, Nutan Rd, Maulana Azad Nagar, Selu, Maharashtra 431503, India
Lat 19.461974°
Long 76.438008°
23/04/24 12:32 PM GMT +05:30


DPS Map Camera

Hall No. 57 Dept. of Chemistry

PRINCIPAL
Nutan Mahavidyalaya
SELU, Dist. Parbhani



CHEMISTRY
LAB 408



Solu, Maharashtra, India
FC00+Q64, Nutan Rd, Maulana Azad Nagar, Solu, Maharashtra 431603, India
Lat 19.461809°
Long 76.438176°
23/04/24 12:33 PM GMT +05:30


OPS Map Camera

Hall No. 58 Chemistry LAB

PRINCIPAL
Nutan Mahavidyalaya
SELU, Dist. Parbhani

Store Room

59




OPS Map Camera


Selu, Maharashtra, India
FC00+R80, Nutan Rd, Maulana Azad Nagar, Selu, Maharashtra 431503, India
Lat 19.461914°
Long 76.438258°
23/04/24 12:33 PM GMT +05:30

Hall No. 59 Store Room

PRINCIPAL
Nutan Mahavidyalaya
SELU, Dist. Parbhani




Hall No. 60 Toilets


PRINCIPAL
Nutan Mahavidyalaya
SELU, Dist. Parbhani



ZOOLOGY
LAB - 1

61



Ops Map Camera



Selu, Maharashtra, India
FC6Q+Q64, Nutan Rd, Maulana Azad Nagar, Selu, Maharashtra 431503, India
Lat 19.401869°
Long 78.438099°
23/04/24 12:37 PM GMT +05:30

Hall No. 61 Zoology LAB


PRINCIPAL

Nutan Mahavidyalaya
SELU, Dist. Parbhani



DEPARTMENT OF
ZOOLOGY

62



Google

Selu, Maharashtra, India
FC6Q+Q54, Nutan Rd, Maulana Azad Nagar, Selu, Maharashtra 431503, India
Lat 19.461852°
Long 76.438054°
23/04/24 12:38 PM GMT +05:30


OP3 Map Camera

Hall No. 62 Dept. of Zoology

PRINCIPAL

Nutan Mahavidyalaya
SELU, Dist. Parbhani





S.N.	Name
01	Dr. R.M.
02	Dr. P.S.K
SUPPORT STAFF	
01	Mr. V.V.W
02	Mr. L.B.S
03	Mr. R.K.S

63


Selu, Maharashtra, India
FC8Q+Q54, Nutan Rd, Maulana Azad Nagar, Selu, Maharashtra 431503, India
Lat 19.461818°
Long 76.438086°
23/04/24 12:38 PM GMT +05:30

Open Map Camera



Hall No. 63 Dept. Staff Room

PRINCIPAL
Nutan Mahavidyalaya
SELU, Dist. Parbhani



Hall No. 64 Zoology LAB

PRINCIPAL
Nutan Mahavidyalaya
SELU, Dist. Parbhani



DEPARTMENT OF
MATHEMATICS

65



OPR Map Camera



Selu, Maharashtra, India
FC6Q+Q64, Nutan Rd, Maulana Azad Nagar, Selu, Maharashtra 431503, India
Lat 19.461915°
Long 76.437908°
23/04/24 12:40 PM GMT +05:30

Hall No. 65 Dept. of Mathematics

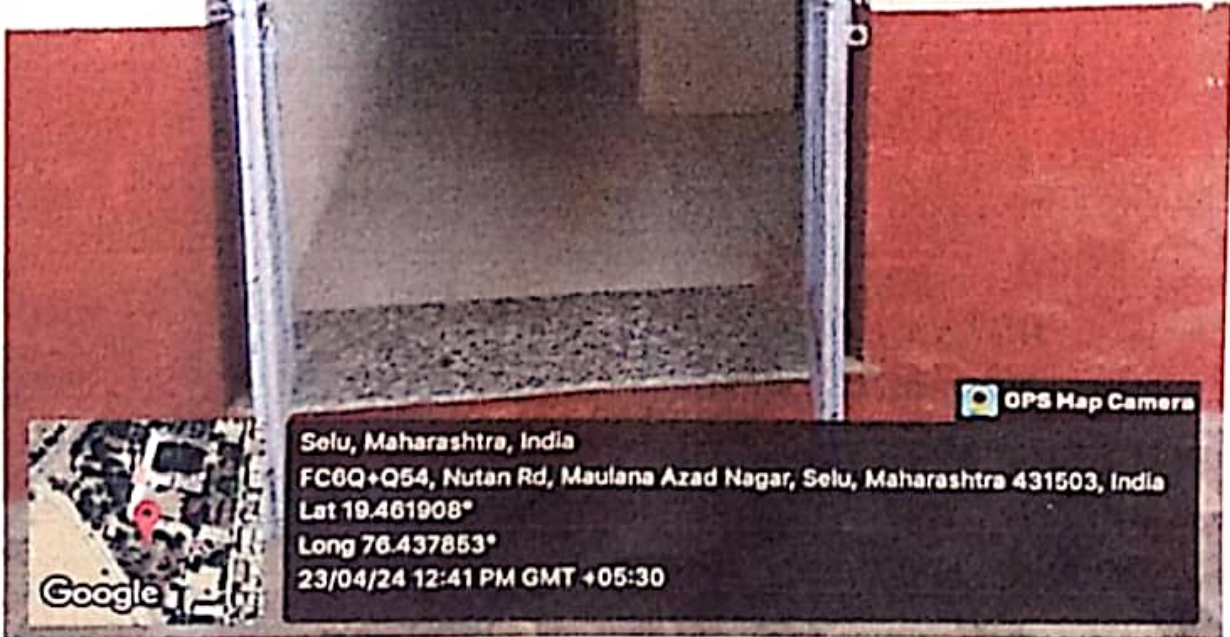
PRINCIPAL

Nutan Mahavidyalaya
SELU, Dist. Parbhani



MATHEMATICS LAB

66



Selu, Maharashtra, India
FC6Q+Q54, Nutan Rd, Maulana Azad Nagar, Selu, Maharashtra 431503, India
Lat 19.461908°
Long 76.437853°
23/04/24 12:41 PM GMT +05:30

OPS Map Camera

Hall No. 66 Mathematics LAB


PRINCIPAL
Nutan Mahavidyalaya
SELU, Dist. Parbhani





67

Store Room



Google

Selu, Maharashtra, India
FC6P+PX9, Nutan Rd, Maulana Azad Nagar, Selu, Maharashtra 431503, India
Lat 19.461868°
Long 76.437707°
23/04/24 12:48 PM GMT +05:30

GPS Map Camera

Hall No. 67 Store Room


PRINCIPAL
Nutan Mahavidyalaya
SELU, Dist. Parbhani





EXAMINATION
DEPARTMENT

68



Selu, Maharashtra, India
FC6Q+Q54, Nutan Rd, Maulana Azad Nagar, Selu, Maharashtra 431503, India
Lat 19.461954°
Long 76.437724°
23/04/24 12:42 PM GMT +05:30

Hall No. 68 Examination Department

PRINCIPAL
Nutan Mahavidyalaya
SELU, Dist. Parbhani



Store room


69

GPS Map Camera



Selu, Maharashtra, India
FC6Q+Q54, Nutan Rd, Maulana Azad Nagar, Selu, Maharashtra 431503, India
Lat 19.461838°
Long 78.438156°
27/04/24 03:45 PM GMT +05:30


Hall No. 69 Store Room


PRINCIPAL
Nutan Mahavidyalaya
SELU, Dist. Parbhani





Department of Economics
70



Google

Selu, Maharashtra, India
FC6P+PX9, Nutan Rd, Maulana Azad Nagar, Selu, Maharashtra 431503, India
Lat 19.461869°
Long 76.437726°
23/04/24 12:48 PM GMT +05:30

GPS Map Camera

Hall No. 70 Dept. of Economics

PRINCIPAL
Nutan Mahavidyalaya
SELU, Dist. Parbhani



71

CLASS ROOM



Google

Solu, Maharashtra, India
 FC6Q+Q54, Nutan Rd, Maulana Azad Nagar, Solu, Maharashtra 431503, India
 Lat 19.461942°
 Long 76.43782°
 23/04/24 12:49 PM GMT +05:30

Ops App Camera

Hall No. 71 Class Room

PRINCIPAL

Nutan Mahavidyalaya
 SELU, Dist. Parbhani



72
CLASS ROOM



Selu, Maharashtra, India
FC6Q+Q54, Nutan Rd, Maulana Azad Nagar, Selu, Maharashtra 431603, India
Lat 19.461922°
Long 78.437778°
23/04/24 12:50 PM GMT +05:30

OPS Map Camera

Hall No. 72 Class Room

PRINCIPAL,
Nutan Mahavidyalaya,
SELU, Dist. Parbhani



CLASS ROOM



Selu, Maharashtra, India
FG6Q+Q84, Nutan Rd, Maulana Azad Nagar, Selu, Maharashtra 431603, India
Lat 19.46203°
Long 76.437769°
23/04/24 12:50 PM GMT +05:30

GPS Map Camera

Hall No. 73 Class Room

PRINCIPAL
Nutan Mahavidyalaya
SELU, Dist. Parbhani



Hall No. 74 P Y Tardar Auditorium


PRINCIPAL,
Nutan Mahavidyalay,
SELU, Dist. Parbhani



Class - **75** Room



Selu, Maharashtra, India
 FC6Q+W7C, NH 548C, Ganesh Nagar, Selu, Maharashtra 431503, India
 Lat 19.462294°
 Long 76.437812°
 23/04/24 12:51 PM GMT +05:30

Ops Map Camera


Hall No. 75 Class Room

PRINCIPAL,
 Nutan Mahavidyalaya,
 SELU, Dist. Parbhani



CLASS ROOM
76

76



Google

OPR Map Camera

Selu, Maharashtra, India
FC6Q+W7C, NH 548C, Ganesh Nagar, Selu, Maharashtra 431503, India
Lat 19.402376°
Long 76.437861°
23/04/24 12:52 PM GMT +05:30

Hall No. 76 Class Room


PRINCIPAL
Nutan Mahavidyalaya
SELU, Dist. Parbhani



CLASS ROOM

77

गणेश नगर
06



Google

OPS Map Camera

Solu, Maharashtra, India
FC6Q+W7C, NH 548C, Ganesh Nagar, Solu, Maharashtra 431503, India
Lat 19.462489°
Long 76.437919°
23/04/24 12:52 PM GMT +05:30


Hall No. 77 Class Room

PRINCIPAL,
Nutan Mahavidyalaya
SELU, Dist. Parbhani



CLASS ROOM

78



Ops Map Camera

Google

Selu, Maharashtra, India
FC7Q+66R, Ganesh Nagar, Selu, Maharashtra 431603, India
Lat 19.462634°
Long 78.437789°
23/04/24 12:55 PM GMT +05:30

Hall No. 78 Class Room

PRINCIPAL
Nutan Mahavidyalaya
SELU, Dist. Parbhani



79

Class Room


Solu, Maharashtra, India
FC6Q+W7C, NH 548C, Ganesh Nagar, Solu, Maharashtra 431503, India
Lat 19.462549°
Long 76.437868°
23/04/24 12:58 PM GMT +05:30

OP3 Map Camera



Hall No. 79 Class Room

PRINCIPAL
Nutan Mahavidyalaya
SELU, Dist. Parbhani




Hall No. 80 Class Room

PRINCIPAL
Nutan Mahavidyalaya
SELU, Dist. Parbhani

81

R&D Cell



Google

OPS Map Camera

Selu, Maharashtra, India
FC7Q+88R, Ganesh Nagar, Selu, Maharashtra 431503, India
Lat: 19.462716°
Long 76.437925°
23/04/24 12:57 PM GMT +05:30



Hall No. 81 R & D Cell


PRINCIPAL
Mahavidyalaya



TOILET **82**



  Ops Map Camera
Selu, Maharashtra, India
FC7Q+88R, Ganesh Nagar, Selu, Maharashtra 431503, India
Lat 19.4626886°
Long 78.437952°
23/04/24 12:58 PM GMT +05:30

Hall No. 82 Toilets

PRINCIPAL
Nutan Mahavidyalaya
SELU, Dist. Parbhani



NUTAN M...
SELU
PALAKA

ELECTRONICS
TECHNOLOGY

83




Selu, Maharashtra, India
FC7Q+66R, Ganesh Nagar, Selu, Maharashtra 431503, India
Lat 19.462751°
Long 76.437908°
23/04/24 01:19 PM GMT +05:30

GPS Map Camera

Hall No. 83 Class Room


PRINCIPAL



Hall No. 84 Laboratory

PRINCIPAL
Nutan Mahavidyalaya
SELU, Dist. Parbhani



Class Room

85




Selu, Maharashtra, India
 FC7Q+86R, Ganesh Nagar, Selu, Maharashtra 431503, India
 Lat 19.462703°
 Long 76.438047°
 23/04/24 01:04 PM GMT +05:30

GPS Map Camera

Hall No. 85 Class Room

PRINCIPAL
 Nutan Mahavidyalaya
 SELU, Dist. Parbhani



Hall No. 86 Physics LAB

AS

PRINCIPAL
Nutan Mahavidyalaya
SELU, Dist. Parbhani



DEPARTMENT OF
PHYSICS

87



Solu, Maharashtra, India
FC6Q+W7C, NH 548C, Ganesh Nagar, Solu, Maharashtra 431503, India
Lat 19.462693°
Long 78.438276°
23/04/24 01:09 PM GMT +05:30

GPS Map Camera

Google

Hall No. 87 Dept. of Physics

PRINCIPAL
Nutan Mahavidyalaya
SELU, Dist. Parbhani




Hall No. 88 Staff Room

PRINCIPAL
Nutan Mahavidyalaya
SELU, Dist. Parbhani

PHYSICS
LAB - 1

89




Selu, Maharashtra, India
FC6Q+W7C, NH 548C, Ganesh Nagar, Selu, Maharashtra 431503, India
Lat 19.462665°
Long 76.43838°
23/04/24 01:14 PM GMT +05:30

Ops Map Camera

Hall No. 89 Physics LAB

PRINCIPAL
Nutan Mahavidyalaya
SELU, Dist. Parbhani



Hall No. 90 Class Room

PRINCIPAL,
Nutan Mahavidyalaya
SELU, Dist. Parbhani



Store Room

91



GPS Map Camera



Selu, Maharashtra, India
FC7Q+5FV, NH 548C, Ganosh Nagar, Selu, Maharashtra 431503, India
Lat 19.462638°
Long 76.438455°
23/04/24 01:14 PM GMT +05:30


Hall No. 91 Store Room

PRINCIPAL
Nutan Mahavidyalaya
SELU, Dist. Parbhani



Staff Room


92



Selu, Maharashtra, India
FC6Q+R8Q, Nutan Rd, Maulana Azad Nagar, Selu, Maharashtra 431503, India
Lat 19.461927°
Long 76.438313°
23/04/24 01:24 PM GMT +05:30

GPS Map Camera

Hall No. 92 Staff Room / Typing Section


PRINCIPAL
Nutan Mahavidyalaya
SELU, Dist. Parbhani



CLASS ROOM



Selu, Maharashtra, India
FC8Q+R8G, Nutan Rd, Maulana Azad Nagar, Selu, Maharashtra 431503, India
Lat 19.461922°
Long 76.438373°
23/04/24 01:24 PM GMT +05:30

Hall No. 93 Class Room

PRINCIPAL
Nutan Mahavidyalaya
SELU, Dist. Parbhani





94

CLASS ROOM
13 A-8



Selu, Maharashtra, India
FC6Q+R8G, Nutan Rd, Maulana Azad Nagar, Selu, Maharashtra 431503, India
Lat 19.461883°
Long 76.438463°
23/04/24 01:25 PM GMT +05:30

GPS Map Camera

Hall No. 94 Class Room

PRINCIPAL
Nutan Mahavidyalaya
SELU, Dist. Parbhani






95

CLASS ROOM
No. 95



GPS Map Camera



Selu, Maharashtra, India
FC6Q+R8G, Nutan Rd, Maulana Azad Nagar, Selu, Maharashtra 431503, India
Lat 19.461865°
Long 76.438566°
23/04/24 01:25 PM GMT +05:30

Hall No. 95 Class Room

PRINCIPAL
Nutan Mahavidyalaya
SELU, Dist. Parbhani





96

CLASS ROOM



Google

OPS Map Camera

Selu, Maharashtra, India
FC8Q+R80, Nutan Rd, Maulana Azad Nagar, Selu, Maharashtra 431503, India
Lat 19.461803°
Long 76.438303°
23/04/24 01:27 PM GMT +05:30


Hall No. 96 Class Room

PRINCIPAL
Nutan Mahavidyalaya
SELU, Dist. Parbhani



97

CLASS ROOM
90



Google

Selu, Maharashtra, India
FC6Q+R8G, Nutan Rd, Maulana Azad Nagar, Selu, Maharashtra 431503, India
Lat 19.461812°
Long 76.438448°
23/04/24 01:27 PM GMT +05:30


Hall No. 97 Class Room


PRINCIPAL
Nutan Mahavidyalaya
SELU, Dist. Parbhani



98

CLASS ROOM




Selu, Maharashtra, India
FC6Q+R80, Nutan Rd, Maulana Azad Nagar, Selu, Maharashtra 431503, India
Lat 19.461778°
Long 76.438472°
23/04/24 01:27 PM GMT +05:30


GPS Map Camera

Hall No. 98 Class Room

PRINCIPAL
Nutan Mahavidyalaya
SELU, Dist. Parbhani




Hall No. 99 Wash Room


PRINCIPAL
Nutan Mahavidyalaya
SELU, Dist. Parbhani



100

**DEPARTMENT OF PHYSICAL
EDUCATION AND SPORTS**



Selu, Maharashtra, India
FC6Q+R8G, Nutan Rd, Maulana Azad Nagar, Selu, Maharashtra 431503, India
Lat 19.402013°
Long 76.438253°
23/04/24 01:31 PM GMT +05:30

OPS Map Camera

Hall No. 100 Dept. of Physical Education and Sports

PRINCIPAL
Nutan Mahavidyalaya
SELU, Dist. Parbhani

101



STUDENTS' COUNCIL

L



NUTAN MAHAVIDYALAYA
SELU, DIST. PARBHANI
BRILLIANT PERFORMERS IN
COLLEGIATE TOURNAMENT

No.	Name	Activity
7
8
9
11
12

OPS Map Camera



Selu, Maharashtra, India
 FC6Q+RBG, Nutan Rd, Maulana Azad Nagar, Selu, Maharashtra 431503, India
 Lat 19.462016°
 Long 76.438247°
 23/04/24 01:32 PM GMT +05:30

Hall No. 101 Students' Council

[Signature]
 PRINCIPAL
 Nutan Mahavidyalaya
 SELU, Dist. Parbhani



102




GPS Map Camera



Selu, Maharashtra, India
FC6Q+R80, Nutan Rd, Maulana Azad Nagar, Selu, Maharashtra 431503, India
Lat 19.462112°
Long 76.438265°
23/04/24 01:33 PM GMT +05:30

Hall No. 102 Wash Room



PRINCIPAL
Nutan Mahavidyalaya
SELU, Dist. Parbhani





Store Room


PRINCIPAL
Nutan Mahavidyalaya
SELU, Dist. Parbhani




Hall No. 103 Alumni Association


PRINCIPAL
Nutan Mahavidyalaya
SELU, Dist. Parbhani



Hall No. 104 ODL Center (YCMOU Office)


PRINCIPAL
Nutan Mahavidyalaya
SELU, Dist. Parbhani



Hall No. 105 Yoga and Meditation Center

PRINCIPAL
Nutan Mahavidyalaya
SELU, Dist. Parbhani

106
Store Room



Selu, Maharashtra, India
FCGP+PXB, Nutan Rd, Maulana Azad Nagar, Selu, Maharashtra 431503, India
Lat 19.461728°
Long 76.437449°
23/04/24 03:34 PM GMT +05:30


OPS Map Camera

Hall No. 106 Store Room

PRINCIPAL
Nutan Mahavidyalaya
SELU, Dist. Parbhani



Canteen
107




Hall No. 107 Canteen (Staff)

PRINCIPAL
Nutan Mahavidyalaya
SELU, Dist. Parbhani



Canteen

108




Google

GPS Map Camera

Solu, Maharashtra, India
FC6P+VMW, Nutan Rd, Maulana Azad Nagar, Solu, Maharashtra 431603, India
Lat 19.40221°
Long 76.437163°
23/04/24 03:38 PM GMT +05:30

Hall No. 108 Canteen (Students)

PRINCIPAL
Nutan Mahavidyalaya
SELU, Dist. Parbhani



Hall No. 109 Ladies Common Room


PRINCIPAL
Nutan Mahavidyalaya
SELU, Dist. Parbhani



110

Store Room



Selu, Maharashtra, India
FC7Q+66R, Jintur Rd, Sarvodaya Nagar, Selu, Maharashtra 431503, India
Lat 19.463006°
Long 76.437969°
23/04/24 03:43 PM GMT +05:30

OP3 Map Camera

Hall No. 110 Store Room

PRINCIPAL
Nutan Mahavidyalaya
SELU, Dist. Parbhani



Selu, Maharashtra, India
 FC7Q+66R, Ganesh Nagar, Selu, Maharashtra 431503, India
 Lat 19.462998°
 Long 76.438009°
 23/04/24 03:44 PM GMT +05:30

Hall No. 111 Dept. of Commerce

PRINCIPAL
 Nutan Mahavidyalaya
 SELU, Dist. Parbhani



112

CLASS ROOM



Selu, Maharashtra, India
 FC7Q+66R, Jintur Rd, Sarodaya Nagar, Selu, Maharashtra 431503, India
 Lat 19.463069°
 Long 78.438048°
 23/04/24 03:45 PM GMT +05:30

OPS Map Camera

Hall No. 112 Class Room

PRINCIPAL
 Nulan Mahavidyalaya
 SELU, Dist. Parbhani



Class 113 Room



Selu, Maharashtra, India
FC70+66R, Ganesh Nagar, Selu, Maharashtra 431503, India
Lat 19.463242°
Long 76.438022°
23/04/24 03:48 PM GMT +05:30




Hall No. 113 Class Room

PRINCIPAL
Nutan Mahavidyalaya
SELU, Dist. Parbhani





114
Class Room



Solu, Maharashtra, India
FC7Q+66R, Ganesh Nagar, Solu, Maharashtra 431503, India
Lat 19.463268°
Long 76.438052°
23/04/24 03:48 PM GMT +05:30


GPS Map Camera


Hall No. 114 Class Room


PRINCIPAL
Nutan Mahavidyalaya
SELU, Dist. Parbhani



Hall No. 115 Class Room


PRINCIPAL
Nutan Mahavidyalay
SELU, Dist. Parbhani



GPS Map Camera



Selu, Maharashtra, India
FC7Q+68R, Ganesh Nagar, Selu, Maharashtra 431503, India
Lat 19.462937°
Long 76.438015°
23/04/24 03:52 PM GMT +05:30

Hall No. 116 Wash Room


PRINCIPAL
Nutan Mahavidyalaya
SELU, Dist. Parbhani